
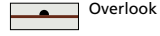

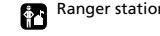
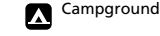



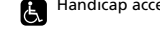
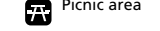


Some land outside the park boundary is privately owned. Please respect the owners' rights and do not trespass.

-  Trail
-  Overlook
-  Access gate
-  Ranger station
-  Campground
-  Undeveloped route
-  Unpaved road
-  7mi / 11km Distance along Rim Rock Drive
-  Handicap access
-  Picnic area

